

# Traffic Data

## 10 Year Annual Summary for 2020

TM Site ID: **27-022E**

TM Site Name: **Othello IC - 27-022E, Crowsnest**

Location: Route 3, Eb, 3.7 km east of Route 1 (at Alexander Creek Bridge), Hope

Posted Speed:

Report Run on: Wednesday September 8 2021 03:45 PM

Traffic Data in this report

AADT

**Annual Average Daily Traffic**  
A calculated daily estimate of the number of vehicles passing this site.

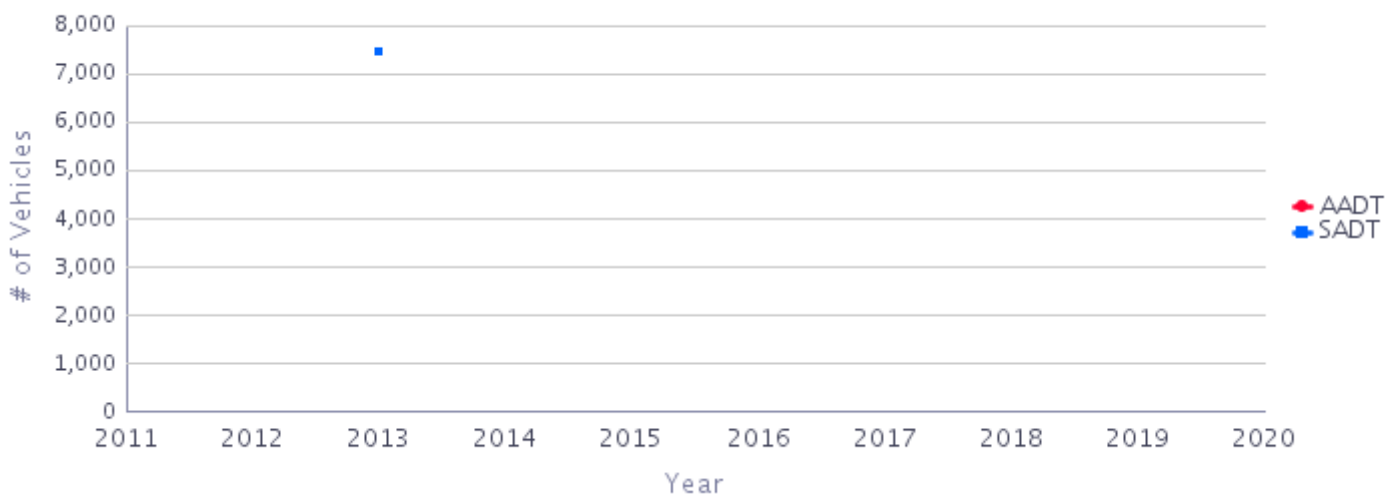
SADT

**Summer Average Daily Traffic**  
(for the months of July and August)

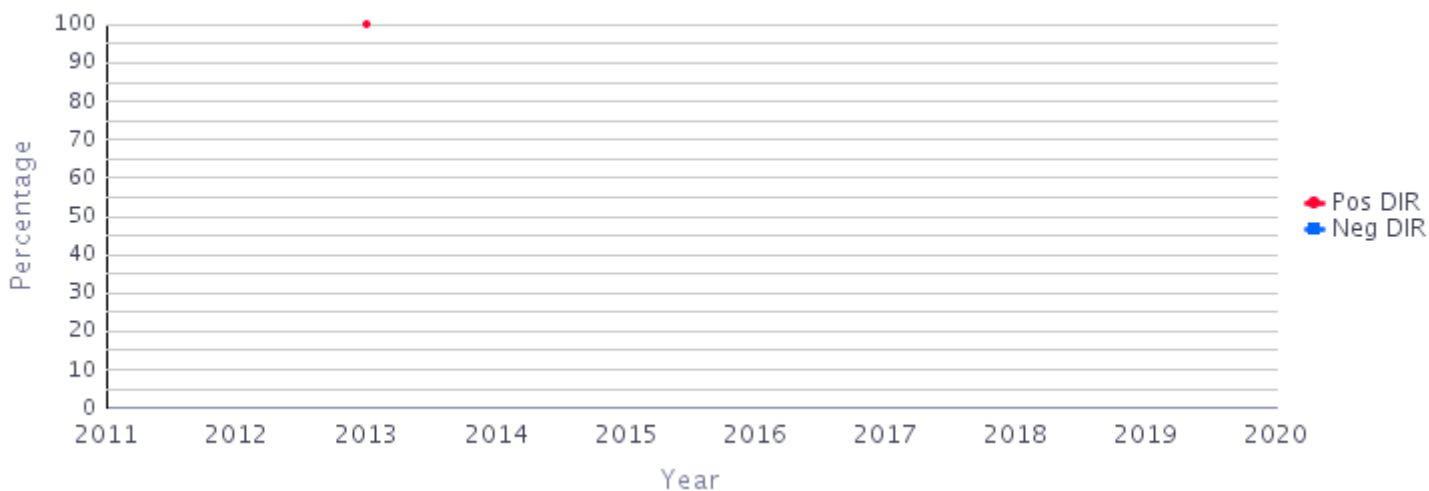
### Average Daily Traffic Volumes

	2011	2012	2013	2014	2015	2016	2017	2018	2019	2020
<b>AADT</b>			7,449							
<b>SADT</b>			7,449							

#### 10 Year Annual Statistics



#### 10 Years % AADT by Direction



# Traffic Data

## 10 Year Annual Summary for 2020

TM Site ID: **27-022E**

TM Site Name: **Othello IC - 27-022E, Crowsnest**

Location: Route 3, Eb, 3.7 km east of Route 1 (at Alexander Creek Bridge), Hope

Posted Speed:

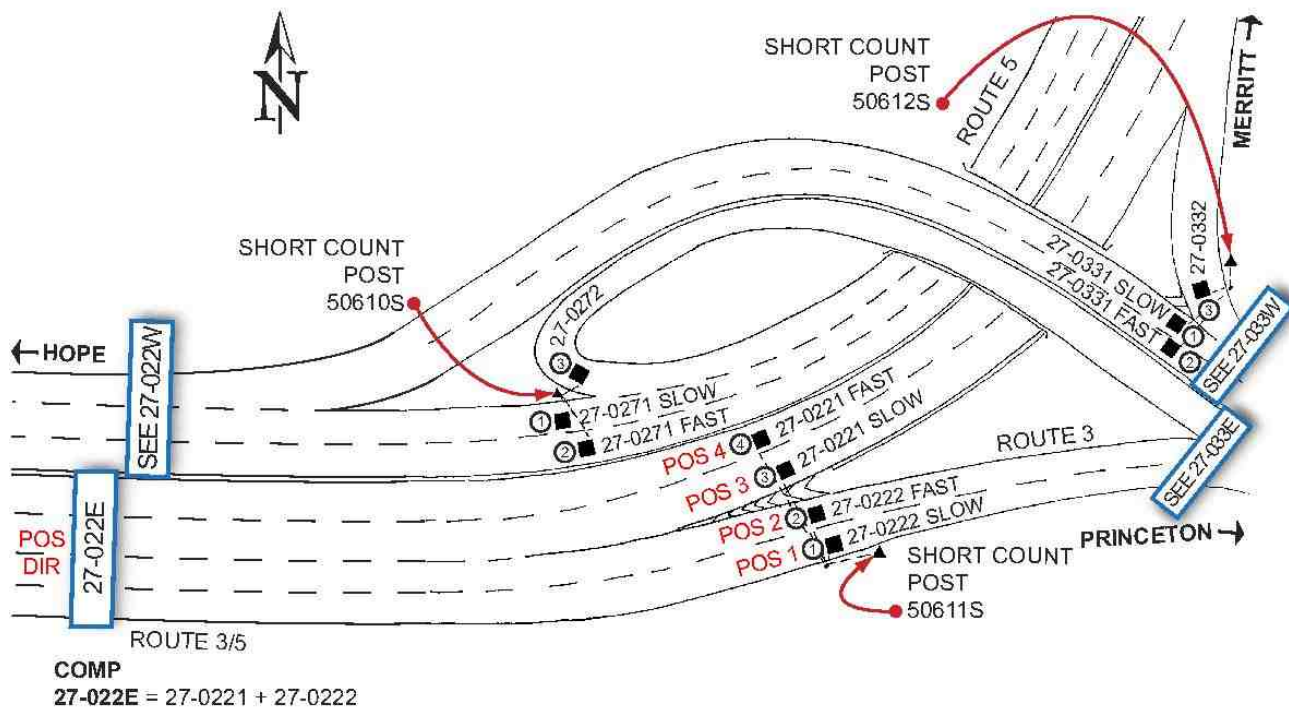
Report Run on: Wednesday September 8 2021 3:45 PM

Disclaimer information and the most current traffic data may be found at: <http://www.th.gov.bc.ca/trafficData>

# Traffic Data

## 10 Year Annual Summary for 2020

<b>TM Site:</b>	<b>Description:</b>
27-022E	ROUTE 3, AT ALEXANDER CREEK BRIDGE, 3.7 km EAST OF ROUTE 1, HOPE (OTHELLO I/C) (COMP)
<b>Station:</b> 50611S	<div> <div> <p>▲ - Short Count Post</p> <p>■ - Loops</p> <p>■ - Junction Box</p> </div> <div> <p>□ - TRADAS Traffic Measurement Site</p> <p>① - Channels</p> <p>A - Detectors</p> </div> </div>
<b>Survey:</b> 5061	<b>PHOTOLOG</b> YEAR: 2000 HIGHWAY: H3 IMAGE NUMBER: 628 SHOWS LOOPS: <input type="checkbox"/> YES <input checked="" type="checkbox"/> NO
GPS: N 49° 21'44.8" W 121° 22'14.6" ± 200 metres	



NOT TO SCALE

Highway Planning Branch  
TRANHighway Planning@gov.bc.ca

Revised Date: June / 2006  
Version 1-A