

# Traffic Data

## 10 Year Annual Summary for 2020

TM Site ID: **27-001E**

TM Site Name: **Hope IC - 27-001E, Trans-Canada (Mainland)**

Location: **Route 1, Eb, 0.4 km east of Silverhope Creek Bridge, Hope**

Posted Speed:

Report Run on: **Wednesday September 8 2021 03:44 PM**

Traffic Data in this report

AADT

**Annual Average Daily Traffic**  
A calculated daily estimate of the number of vehicles passing this site.

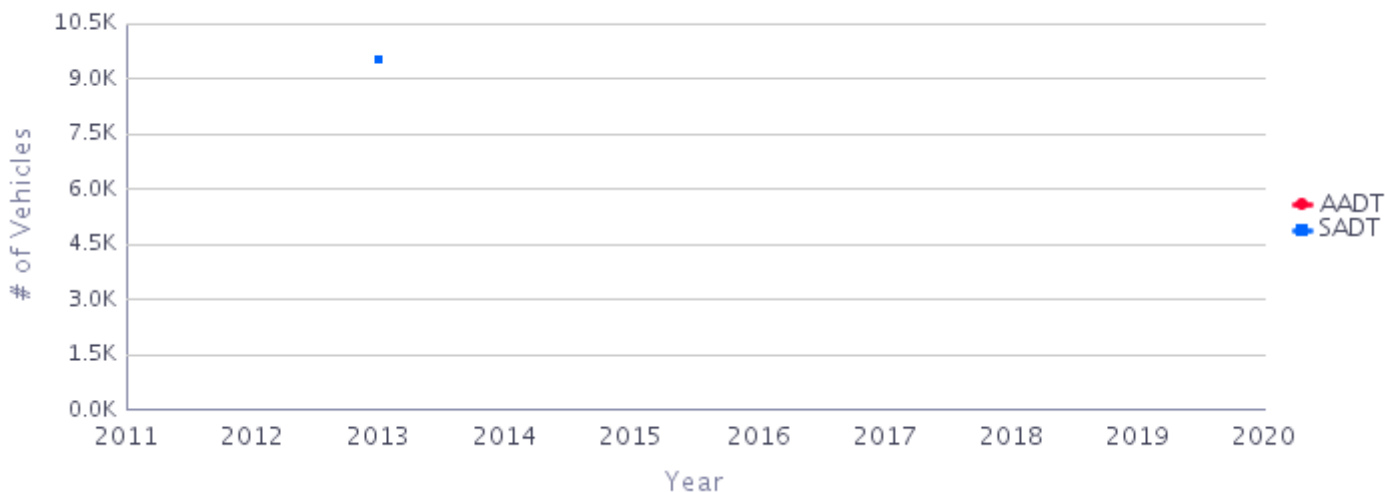
SADT

**Summer Average Daily Traffic**  
(for the months of July and August)

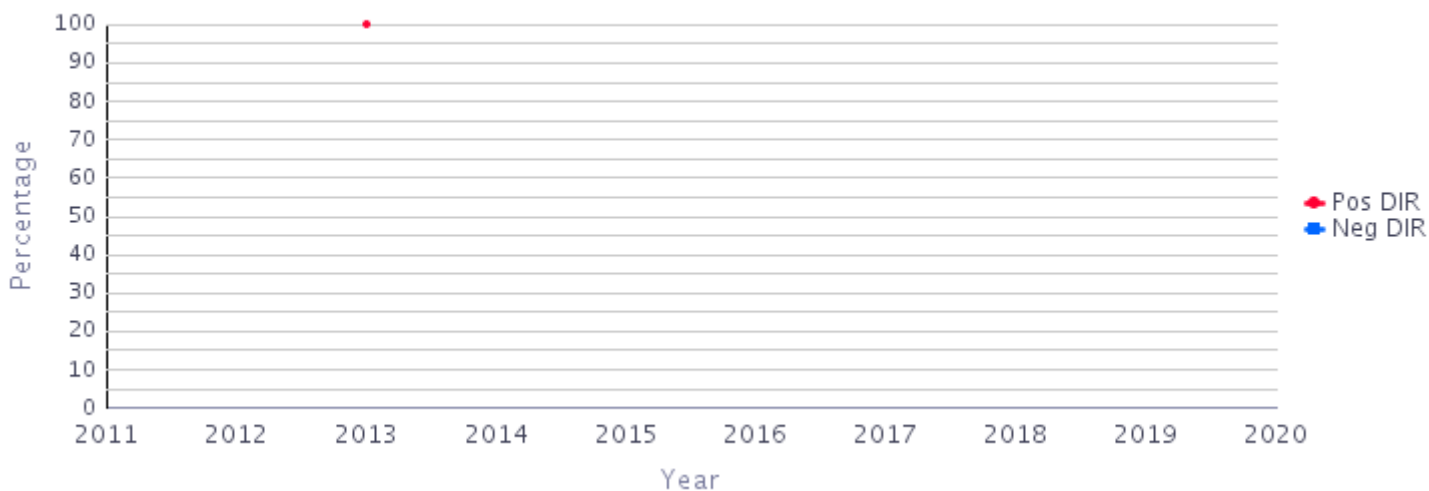
### Average Daily Traffic Volumes

	2011	2012	2013	2014	2015	2016	2017	2018	2019	2020
<b>AADT</b>			9,487							
<b>SADT</b>			9,487							

#### 10 Year Annual Statistics



#### 10 Years % AADT by Direction



# Traffic Data

## 10 Year Annual Summary for 2020

TM Site ID: **27-001E**

TM Site Name: **Hope IC - 27-001E, Trans-Canada (Mainland)**

Location: Route 1, Eb, 0.4 km east of Silverhope Creek Bridge, Hope

Posted Speed:

Report Run on: Wednesday September 8 2021 3:44 PM

Disclaimer information and the most current traffic data may be found at: <http://www.th.gov.bc.ca/trafficData>

# Traffic Data

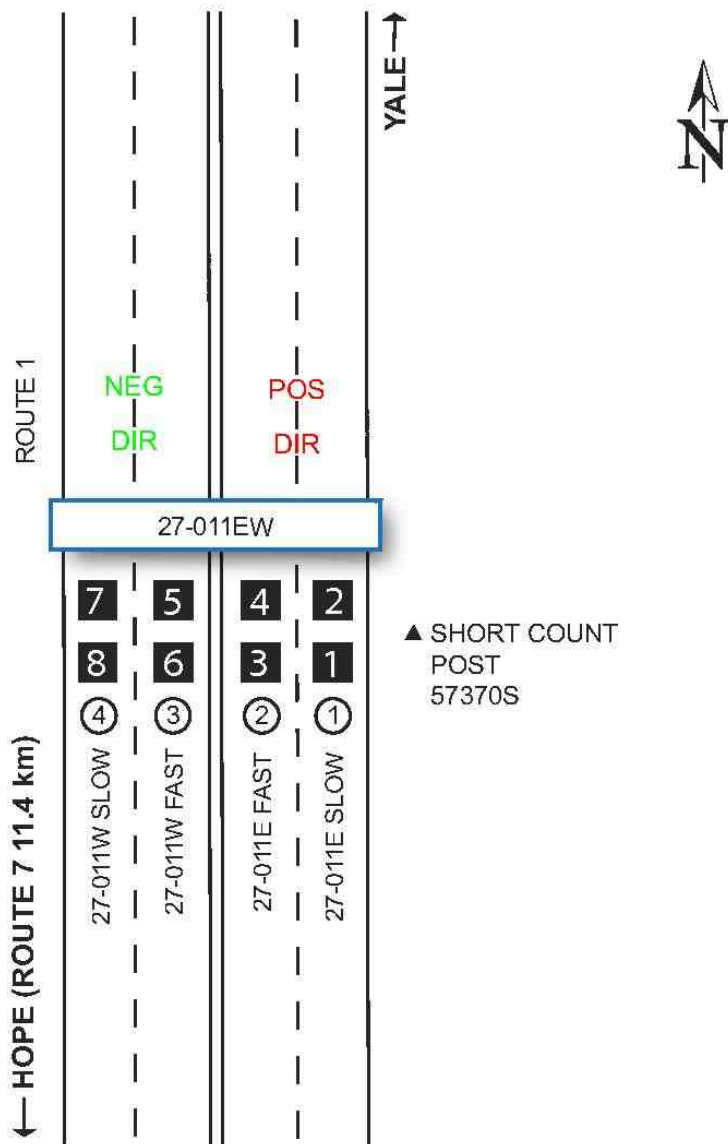
## 10 Year Annual Summary for 2020

<b>TM Site:</b>	<b>Description:</b>
27-011EW	ROUTE 1, 11.4 km NORTH OF ROUTE 7, NORTH OF HOPE

<b>Station:</b> 57370S  <b>Survey:</b> 5737	<div> <div>▲ - Short Count Post</div> <div>■ - Loops</div> <div>■ - Junction Box</div> </div> <div> <div>□ - TRADAS Traffic Measurement Site</div> <div>① - Channels</div> <div>A - Detectors</div> </div>	<b>PHOTOLOG</b> YEAR: 2000 HIGHWAY: H1 IMAGE NUMBER: 1496 SHOWS LOOPS: <input checked="" type="checkbox"/> YES <input type="checkbox"/> NO
---	--	---

GPS: N 49° 28'57.41" W 121° 25'18.23" ±200 metres



NOT TO SCALE

Highway Planning Branch  
TRANHighway Planning@gov.bc.ca

Revised Date: June / 2006  
Version 1-A